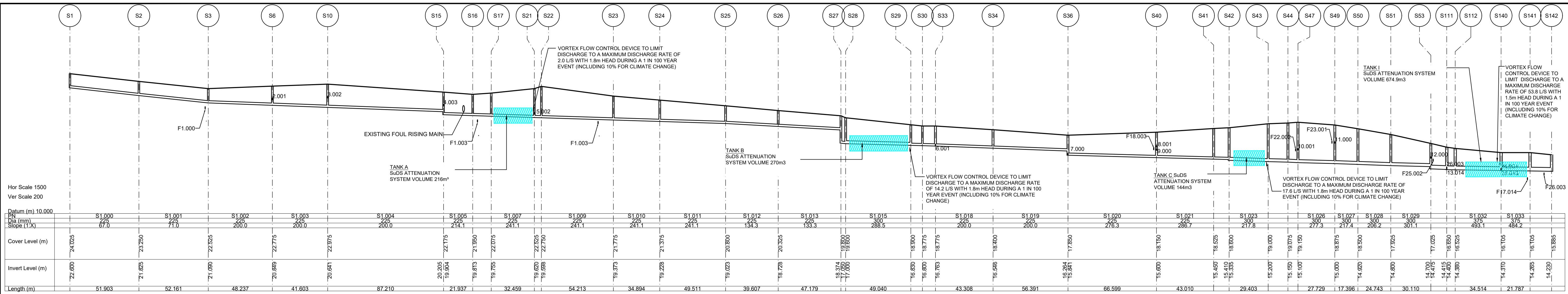
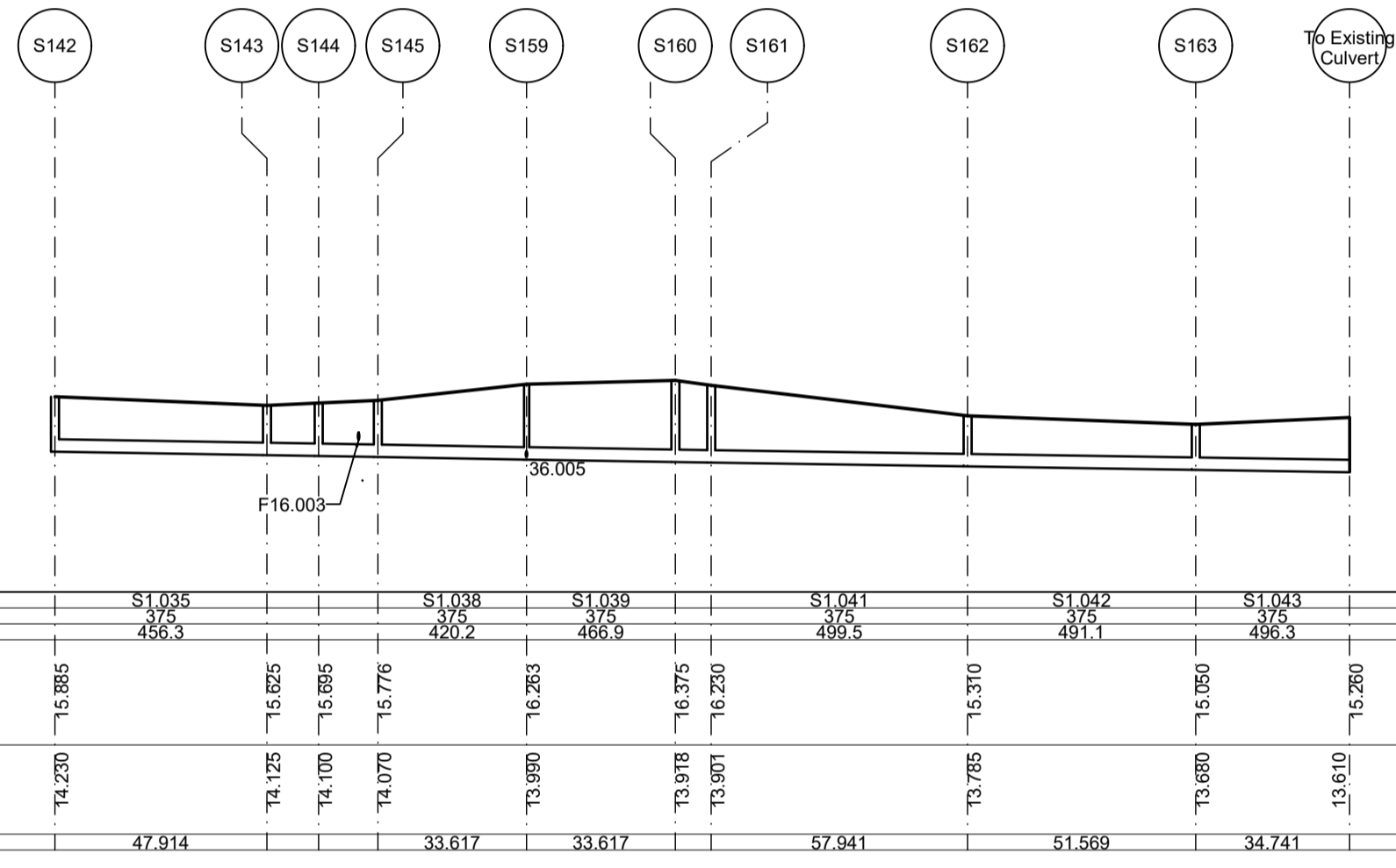


A1

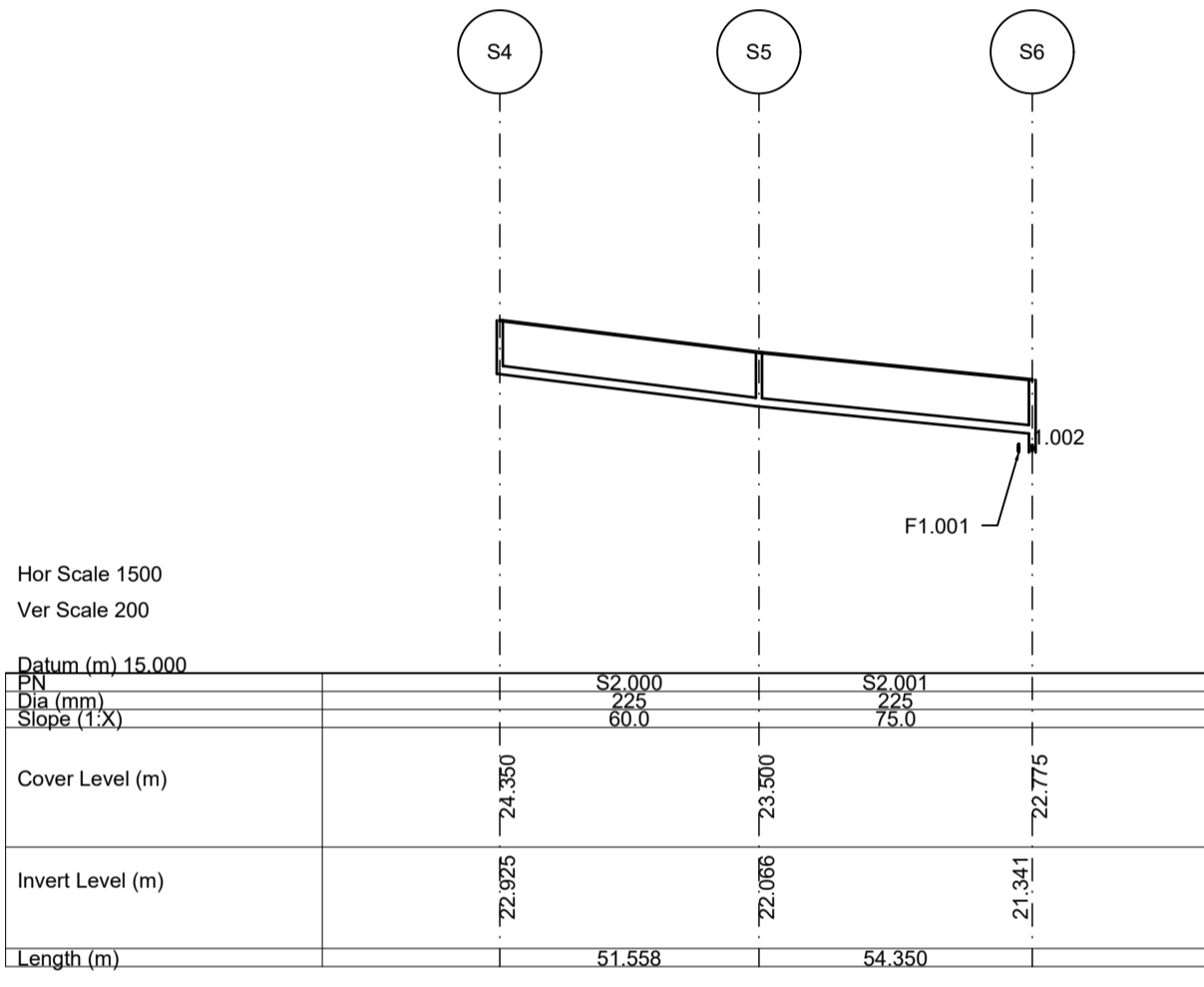
DO NOT SCALE



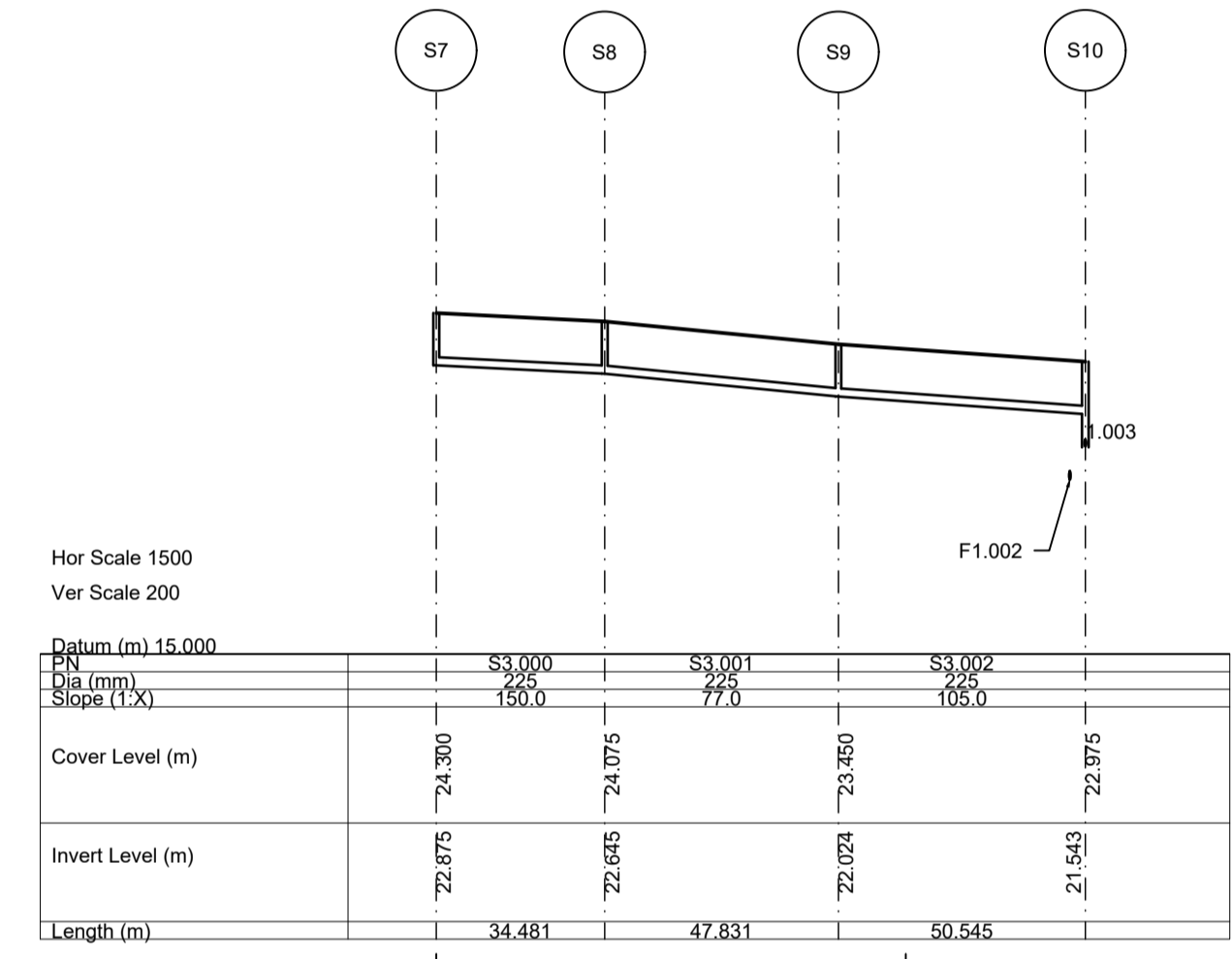
Longitudinal Section S1 - SM142
Scale 1:1500 (Horizontally), 1:200 (Vertically)



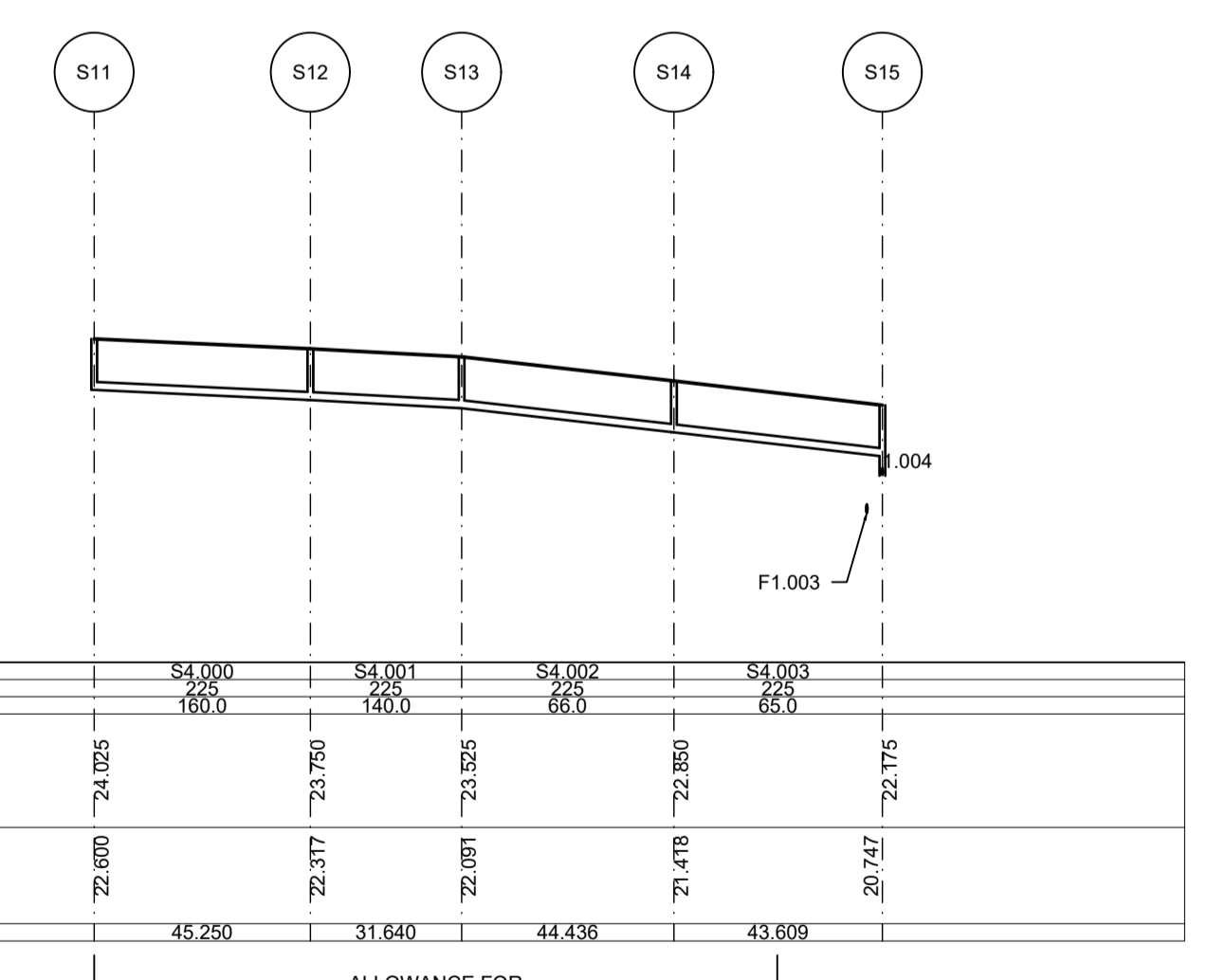
Longitudinal Section S142 - EXISTING CULVERT
Scale 1:1500 (Horizontally), 1:200 (Vertically)



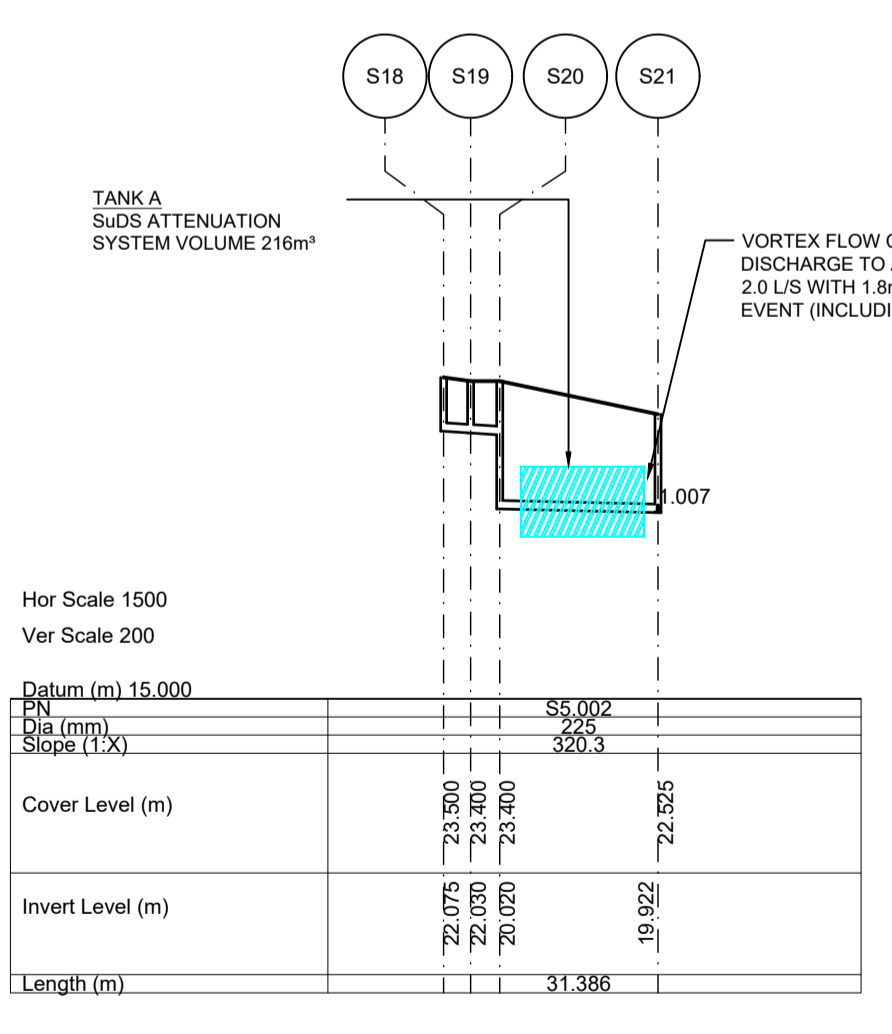
Longitudinal Section S4 - S6
Scale 1:1500 (Horizontally), 1:200 (Vertically)



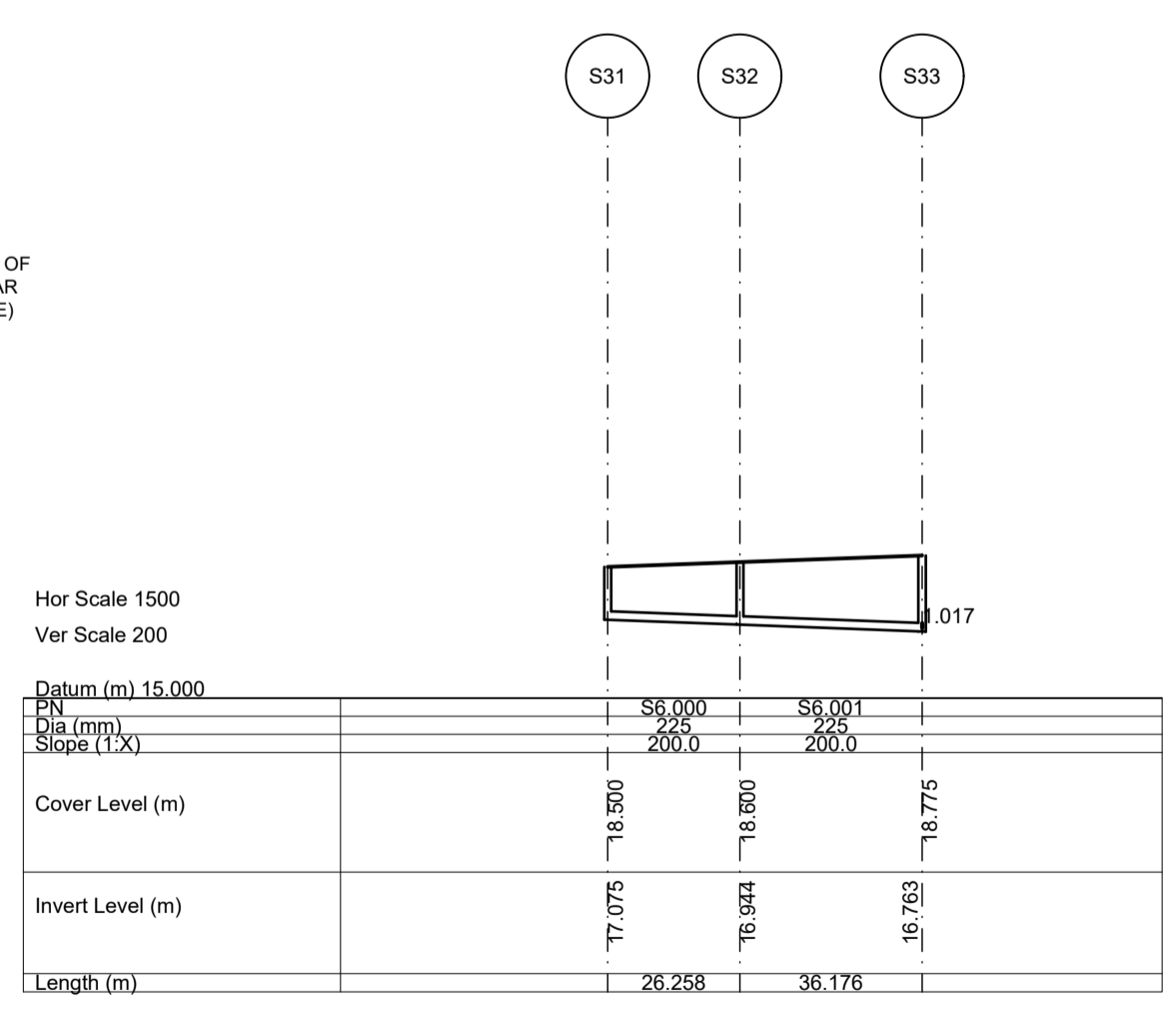
Longitudinal Section S7 - S10
Scale 1:1500 (Horizontally), 1:200 (Vertically)



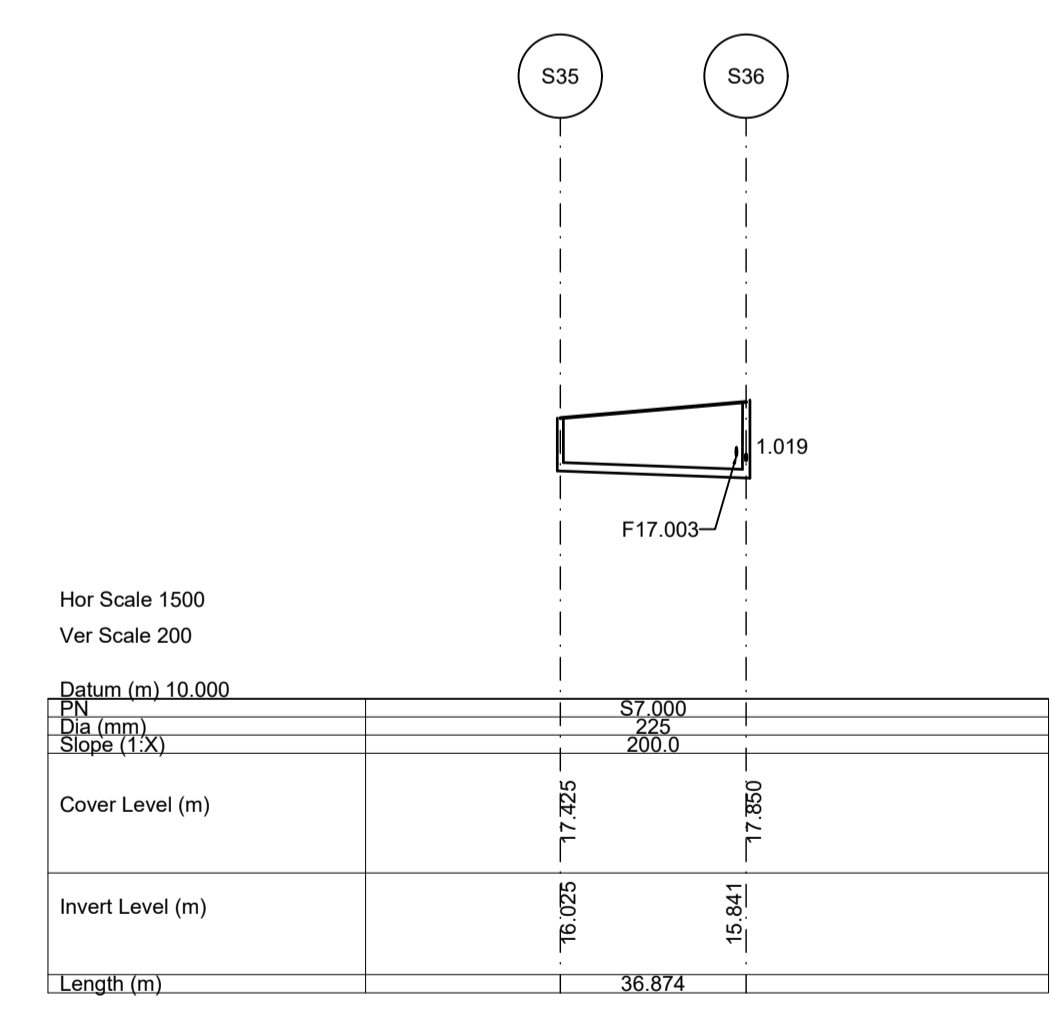
Longitudinal Section S11 - S15
Scale 1:1500 (Horizontally), 1:200 (Vertically)



Longitudinal Section S18 - S21
Scale 1:1500 (Horizontally), 1:200 (Vertically)



Longitudinal Section S31 - S33
Scale 1:1500 (Horizontally), 1:200 (Vertically)



Longitudinal Section S35 - S36
Scale 1:1500 (Horizontally), 1:200 (Vertically)

File: S154251_LMC_DR_0510_0512.dwg
Date: Oct 31, 2019 - 12:21 pm
Plotted by: patrick.sharidan

© ORDNANCE SURVEY IRELAND LICENSE NO. AR 0082519
ORDNANCE SURVEY IRELAND & GOVERNMENT OF IRELAND



Atkins House, 150-155 Airside
Business Park, Swords, Co. Dublin
Tel (+353) 01 810 8000
Fax (+353) 01 810 8001

Unit 2B, 2200 Cork Airport
Business Park, Cork
Tel (+353) 021 429 0300
Fax (+353) 021 429 0360

2nd Floor Technology House
Parkmore Technology Park, Galway
Tel (+353) 091 786 050
Fax (+353) 091 779 830

Client	AEVAL		
Project	WOODBROOK PHASE 1		

Purpose	PLANNING		
Title	PROPOSED STORM WATER DRAINAGE LONG SECTIONS SHEET 1 of 5		
Original Scale	AS SHOWN	Design/Drawn	PS
Checked	AC	Authorised	GH
Date	09.10.19	Date	09.10.19
Status	P	Drawing Number	5154251 / EWE / DR / 0510
Rev	-	Date	09.10.19